




ESRI StreetMap World 2D
G.I.S. PROJECT ID: 71095a_S



- Legend**
-  District 1
 -  Public School
 -  Roads

0 1,000 2,000 4,000 Feet

Map displayed in State Plane Coordinate System
(NAD 1983 California Zone 2, feet)

**LAKE TAHOE UNIFIED SCHOOL DISTRICT &
LAKE TAHOE COMMUNITY COLLEGE
TRUSTEE #1 BOUNDARY (Southern) 2013
South Lake Tahoe Area
County of El Dorado
State of California**